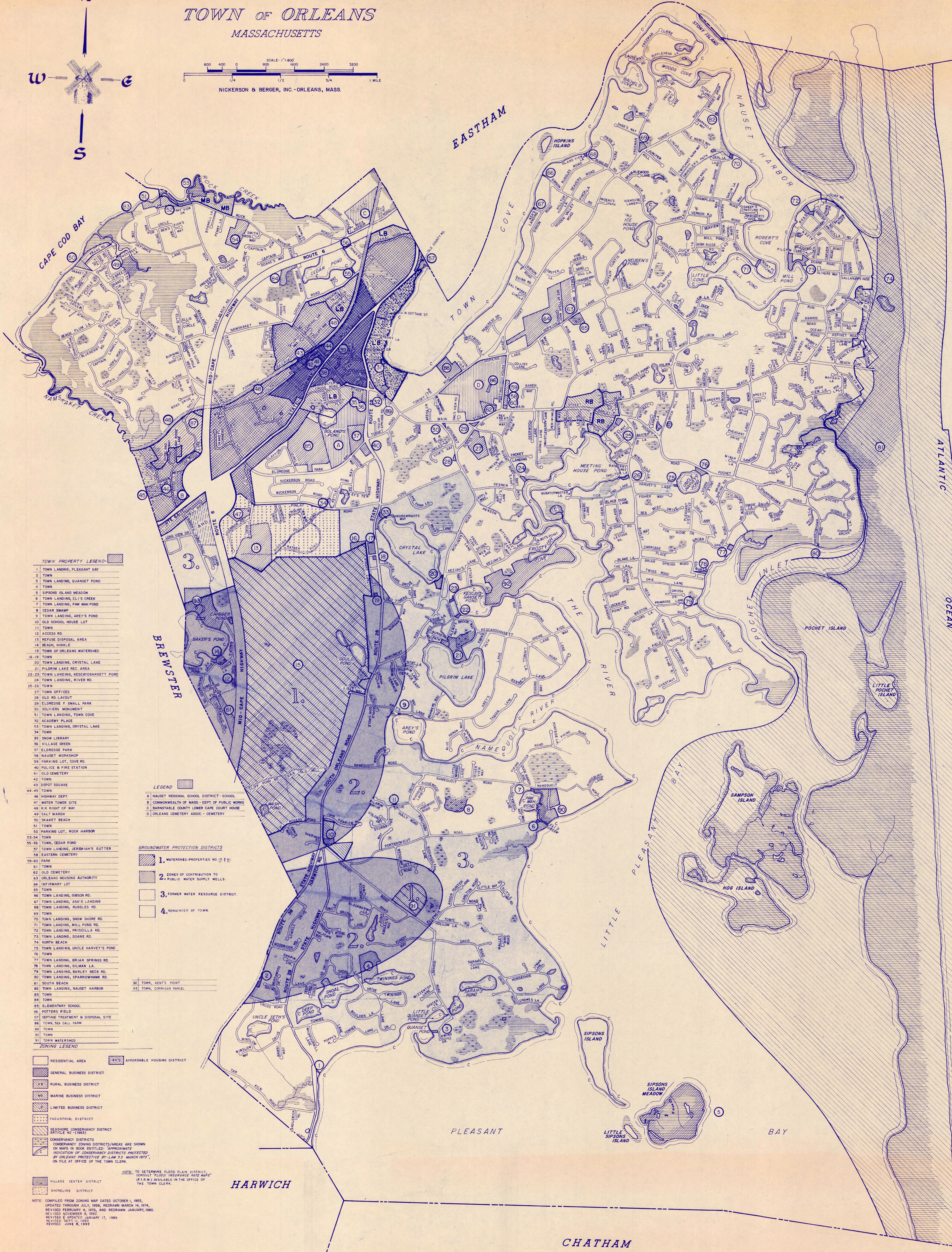
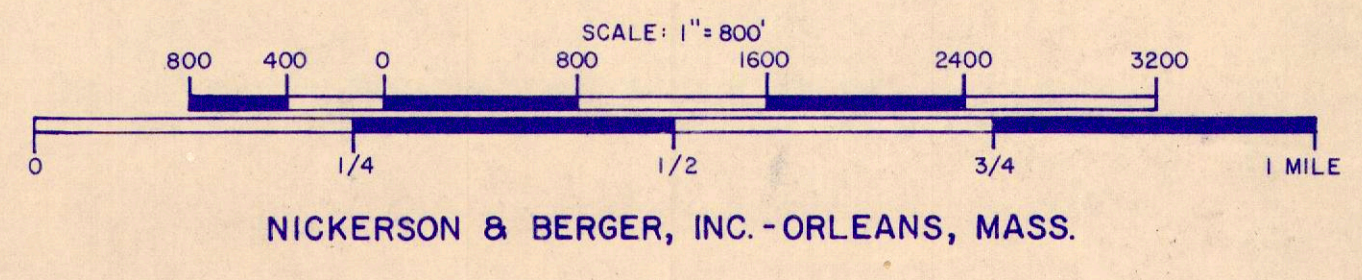
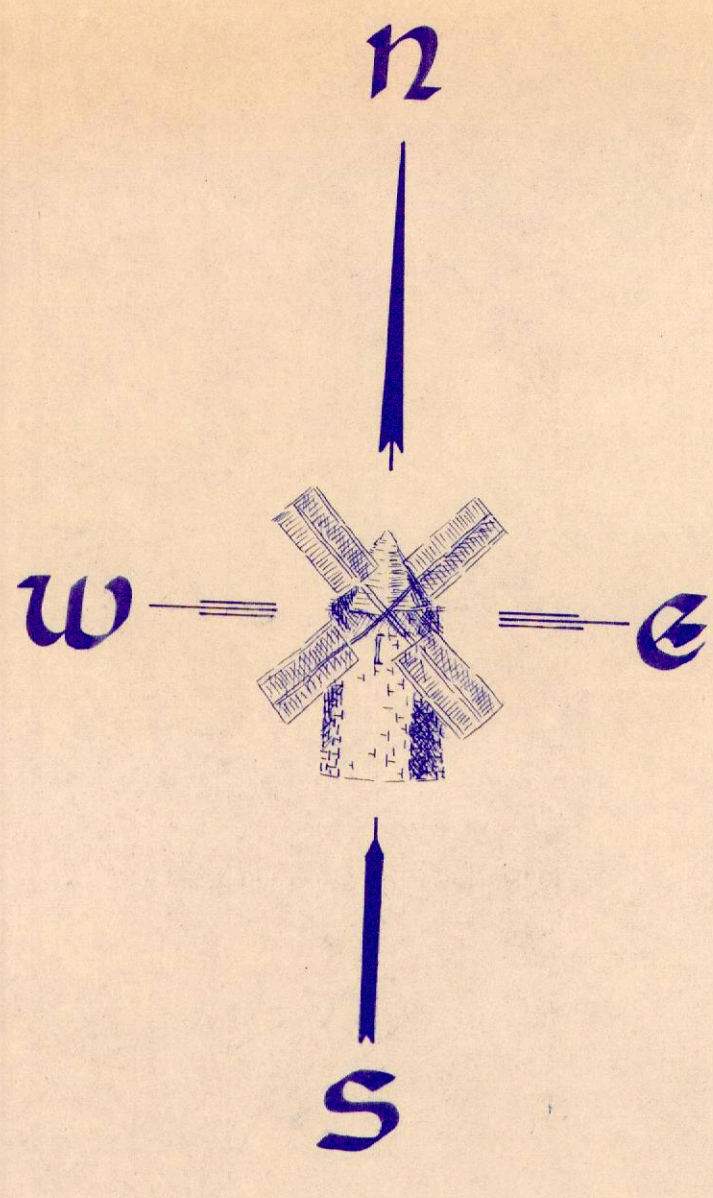


ZONING MAP

TOWN OF ORLEANS MASSACHUSETTS



TOWN PROPERTY LEGEND

- 1 TOWN LANDING, PLEASANT BAY
- 2 TOWN
- 3 TOWN LANDING, QUANSET POND
- 4 TOWN
- 5 SIPSONS ISLAND MEADOW
- 6 TOWN LANDING, ELI'S CREEK
- 7 TOWN LANDING, FAN WASH POND
- 8 CEDAR SWAMP
- 9 TOWN LANDING, ABEY'S POND
- 10 OLD SCHOOL HOUSE LOT
- 11 TOWN
- 12 ACCESS RD.
- 13 REFUSE DISPOSAL AREA
- 14 BEACH, HINKLE
- 15 TOWN OF ORLEANS WATERSHED
- 16-19 TOWN
- 20 TOWN LANDING, CRYSTAL LAKE
- 21 PILGRIM LAKE REC. AREA
- 22-23 TOWN LANDING, KESCAWOGANSETT POND
- 24 TOWN LANDING, RIVER RD.
- 25-26 TOWN
- 27 TOWN OFFICES
- 28 OLD RD. LAYOUT
- 29 ELDRIDGE F. SMALL PARK
- 30 SOLDIERS MONUMENT
- 31 TOWN LANDING, TOWN COVE
- 32 ACADEMY PLACE
- 33 TOWN LANDING, CRYSTAL LAKE
- 34 TOWN
- 35 SNOW LIBRARY
- 36 VILLAGE GREEN
- 37 ELDRIDGE PARK
- 38 NAUSET WORKSHOP
- 39 PARKING LOT, COVE RD.
- 40 POLICE & FIRE STATION
- 41 OLD CEMETERY
- 42 TOWN
- 43 DEPOT SQUARE
- 44-45 TOWN
- 46 HIGHWAY DEPT.
- 47 WATER TOWER SITE
- 48 R.R. RIGHT OF WAY
- 49 SALT MARSH
- 50 SKAKET BEACH
- 51 TOWN
- 52 PARKING LOT, ROCK HARBOR
- 53-54 TOWN
- 55-56 TOWN, CEDAR POND
- 57 TOWN LANDING, JEREMIAH'S GUTTER
- 58 EASTERN CEMETERY
- 59-60 PARK
- 61 TOWN
- 62 OLD CEMETERY
- 63 ORLEANS HOUSING AUTHORITY
- 64 INFIRMARY LOT
- 65 TOWN
- 66 TOWN LANDING, BIRSON RD.
- 67 TOWN LANDING, ASA'S LANDING
- 68 TOWN LANDING, RUGGLES RD.
- 69 TOWN
- 70 TOWN LANDING, SNOW SHORE RD.
- 71 TOWN LANDING, MILL POND RD.
- 72 TOWN LANDING, PRISCILLA RD.
- 73 TOWN LANDING, DOANE RD.
- 74 NORTH BEACH
- 75 TOWN LANDING, UNCLE HARVEY'S POND
- 76 TOWN
- 77 TOWN LANDING, BRIAR SPRINGS RD.
- 78 TOWN LANDING, GILMAN LA.
- 79 TOWN LANDING, SARLEY BECK RD.
- 80 TOWN LANDING, SPARROWHAWK RD.
- 81 SOUTH BEACH
- 82 TOWN LANDING, NAUSET HARBOR
- 83 TOWN
- 84 TOWN
- 85 ELEMENTARY SCHOOL
- 86 POTTERS FIELD
- 87 SEWAGE TREATMENT & DISPOSAL SITE
- 88 TOWN, SEA CALL FARM
- 89 TOWN
- 90 TOWN
- 91 TOWN WATERSHED

LEGEND

- A NAUSET REGIONAL SCHOOL DISTRICT - SCHOOL
- B COMMONWEALTH OF MASS. - DEPT. OF PUBLIC WORKS
- C BARNSTABLE COUNTY LOWER CAPE COURT HOUSE
- D ORLEANS CEMETERY ASSOC. - CEMETERY

GROUNDWATER PROTECTION DISTRICTS

- 1. WATERSHED-PROPERTIES NO. 15 (E9)
- 2. ZONES OF CONTRIBUTION TO PUBLIC WATER SUPPLY WELLS
- 3. FORMER WATER RESOURCE DISTRICT
- 4. REMAINDER OF TOWN

ZONING LEGEND

- RESIDENTIAL AREA
- GENERAL BUSINESS DISTRICT
- RURAL BUSINESS DISTRICT
- MARINE BUSINESS DISTRICT
- LIMITED BUSINESS DISTRICT
- INDUSTRIAL DISTRICT
- SEASHORE CONSERVANCY DISTRICT (ARTICLE 42 (1983))
- CONSERVANCY DISTRICTS (AREAS ARE SHOWN ON MAPS IN BOOK ENTITLED "APPROXIMATE INDICATION OF CONSERVANCY DISTRICTS PROTECTED BY ORLEANS PROTECTIVE BY-LAW 3'S MARCH 1973", ON FILE AT OFFICE OF THE TOWN CLERK.)
- VILLAGE CENTER DISTRICT
- SHORELINE DISTRICT
- AFFORDABLE HOUSING DISTRICT

NOTE: TO DETERMINE FLOOD PLAIN DISTRICT, CONSULT FLOOD INSURANCE RATE MAPS (F.I.R.M.) AVAILABLE IN THE OFFICE OF THE TOWN CLERK.

NOTE: COMPILED FROM ZONING MAP DATED OCTOBER 1, 1983, UPDATED THROUGH JULY 1988, REDRAWN MARCH 14, 1974, REVISED FEBRUARY 4, 1976, AND REDRAWN JANUARY, 1980, REVISED NOVEMBER 9, 1985, REVISED & UPDATED JANUARY 17, 1989, REVISED MAY 10, 1992, REVISED JUNE 8, 1992