

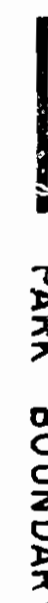


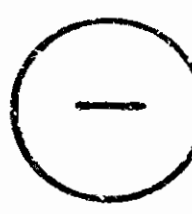
CAPE COD NATIONAL SEASHORE

BOUNDARY MAP

FEBRUARY 1978

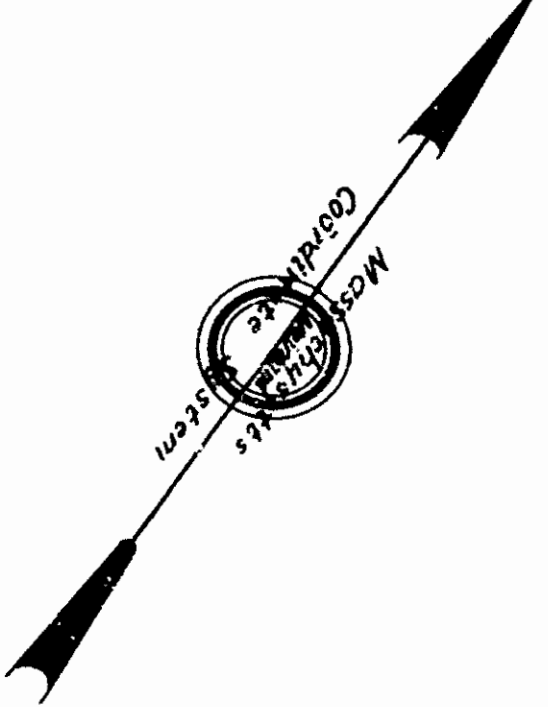
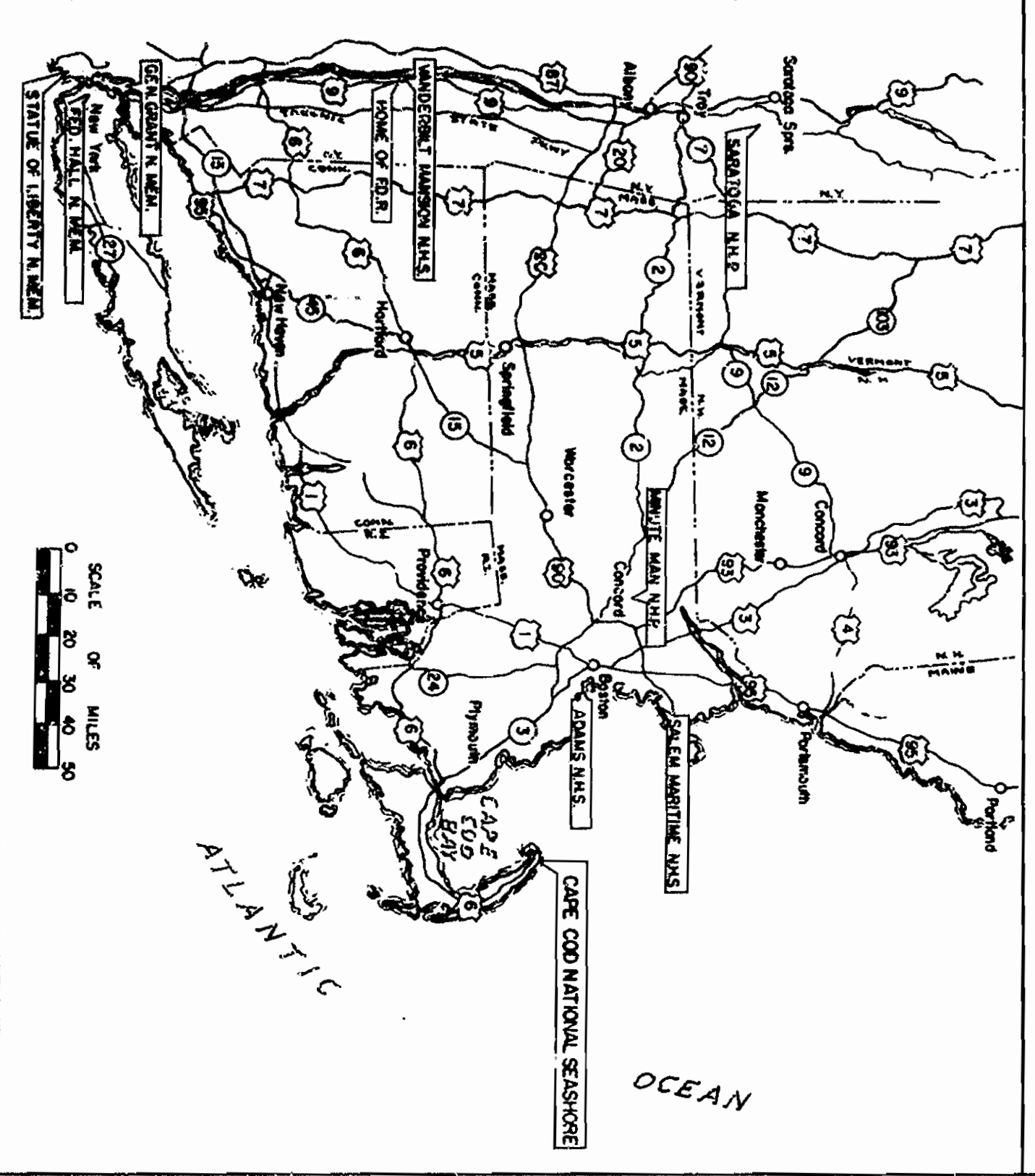
609-60,015
SHT. 1 OF 4

REDUCED SIZE REPRODUCTION

-  PARK BOUNDARY
-  PARK AREA
-  1/4 MILE FROM M.L.W. LINE
-  BOUNDARY REVISION AREAS 1-13



LOCATION DIAGRAM

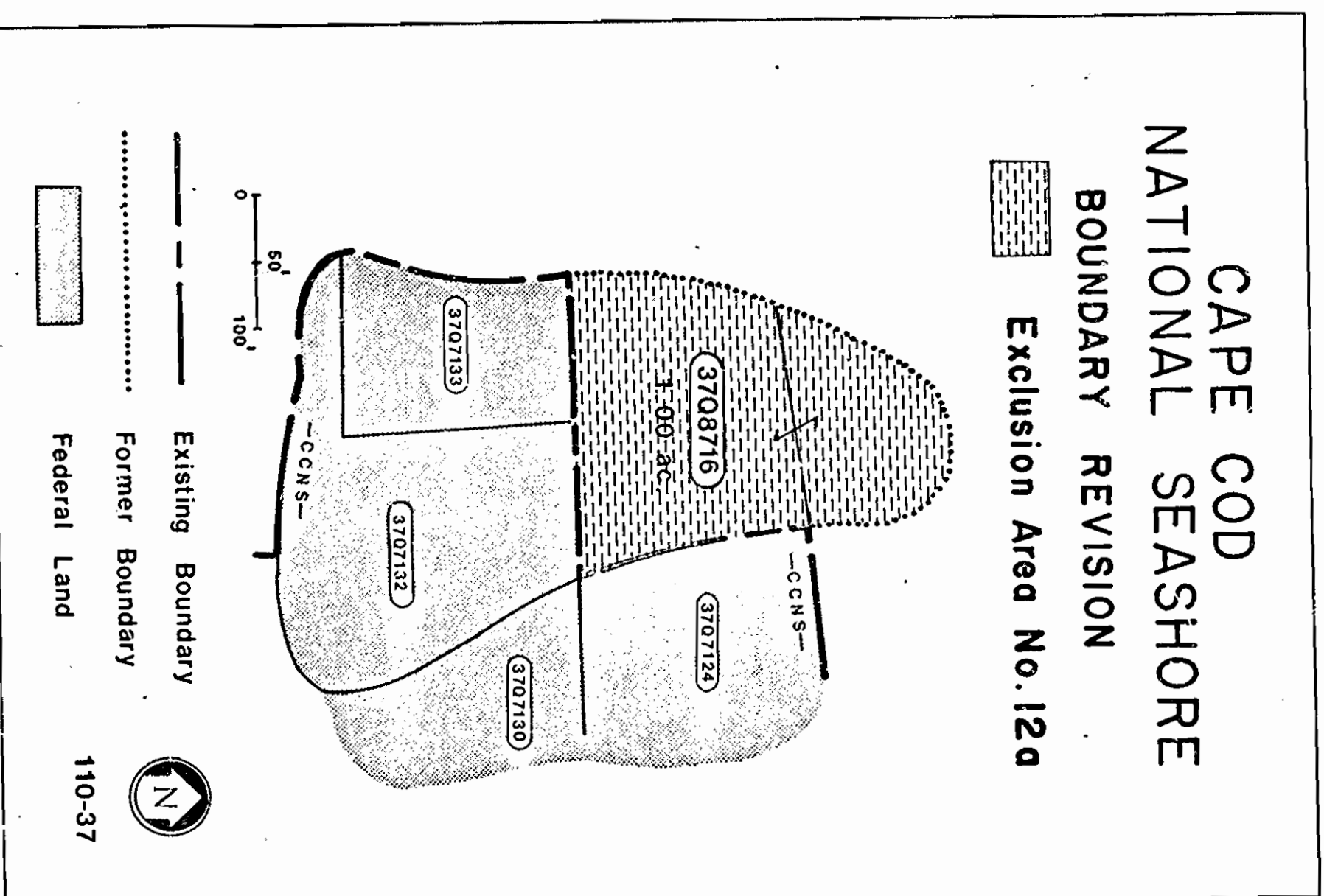
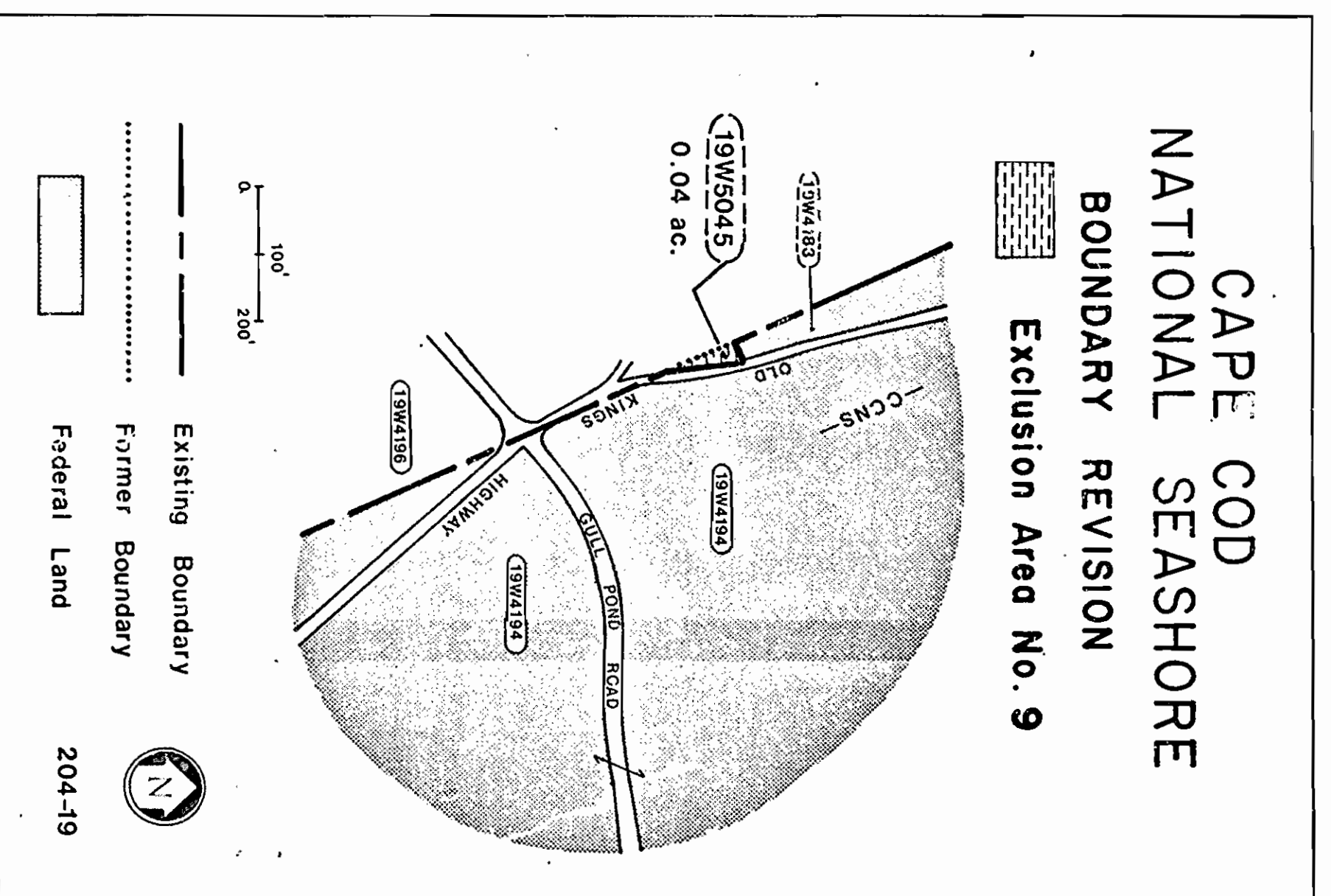
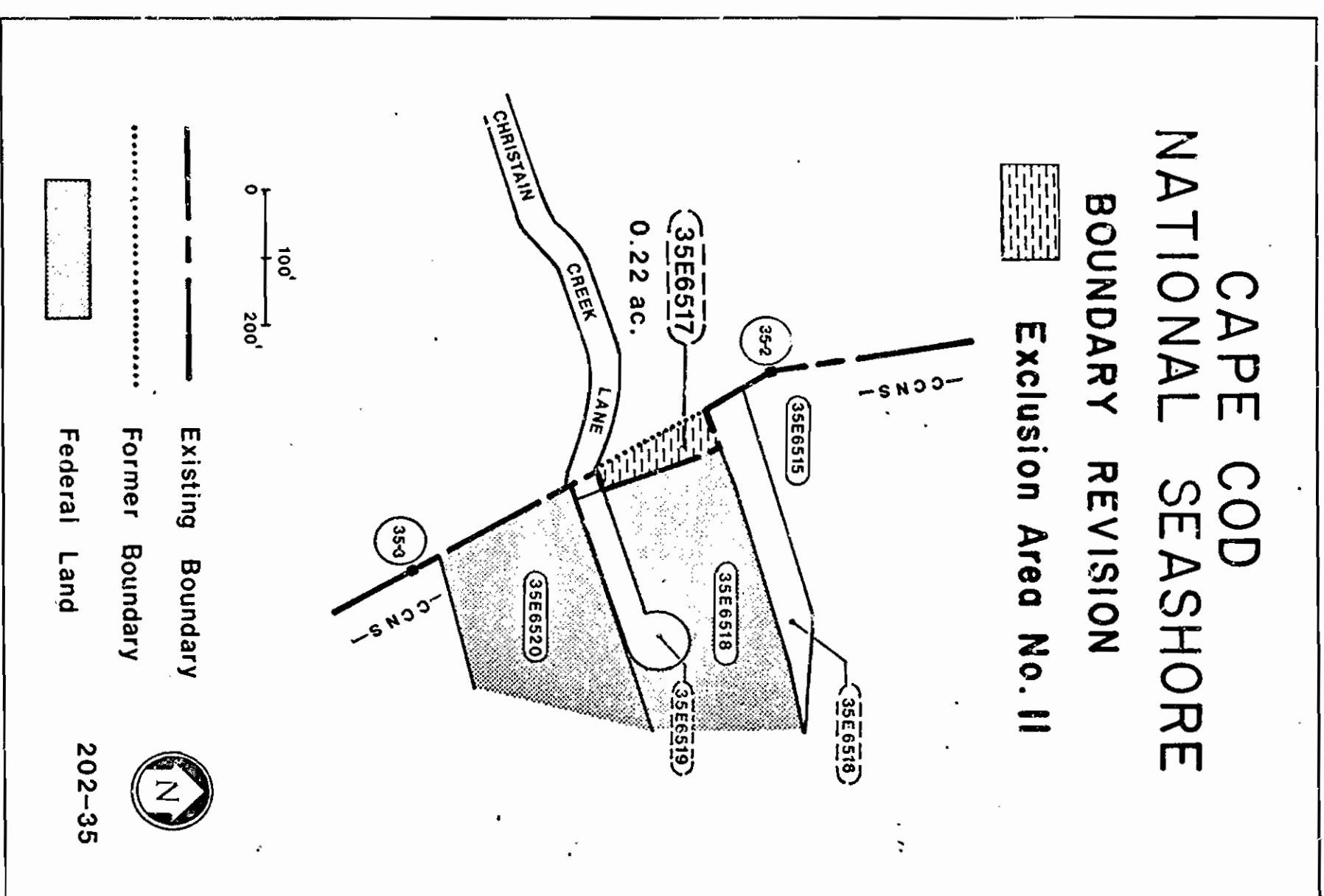
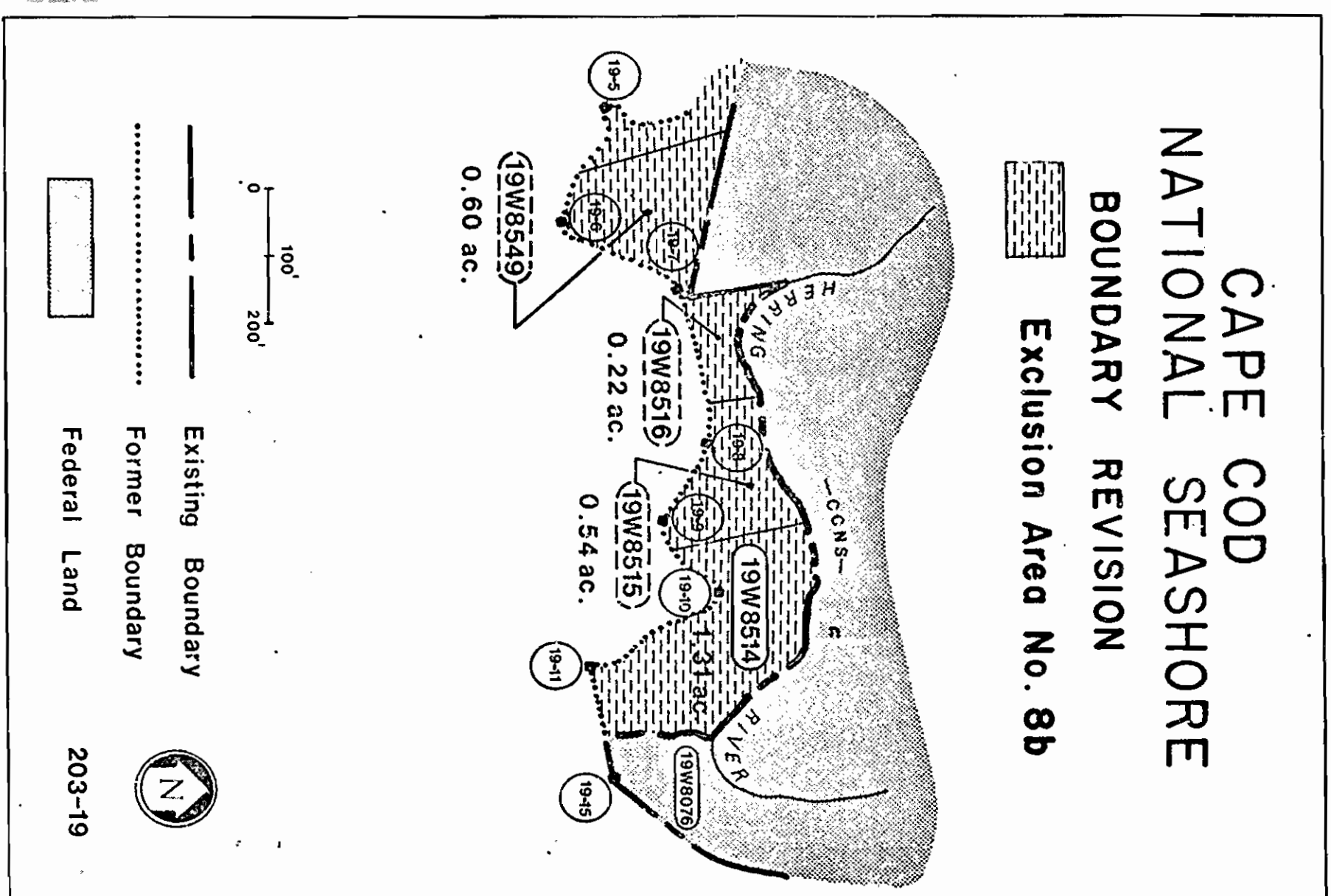
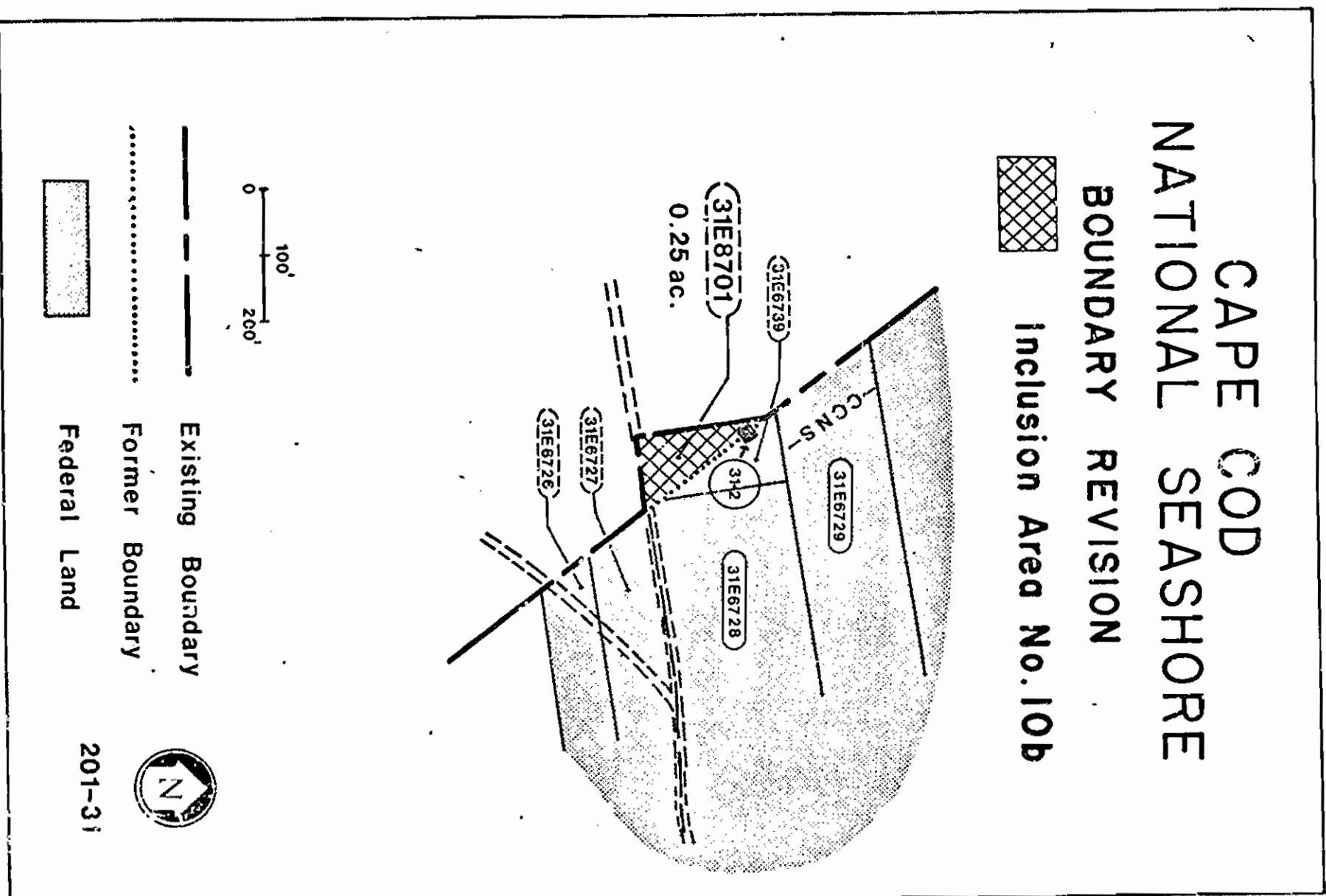
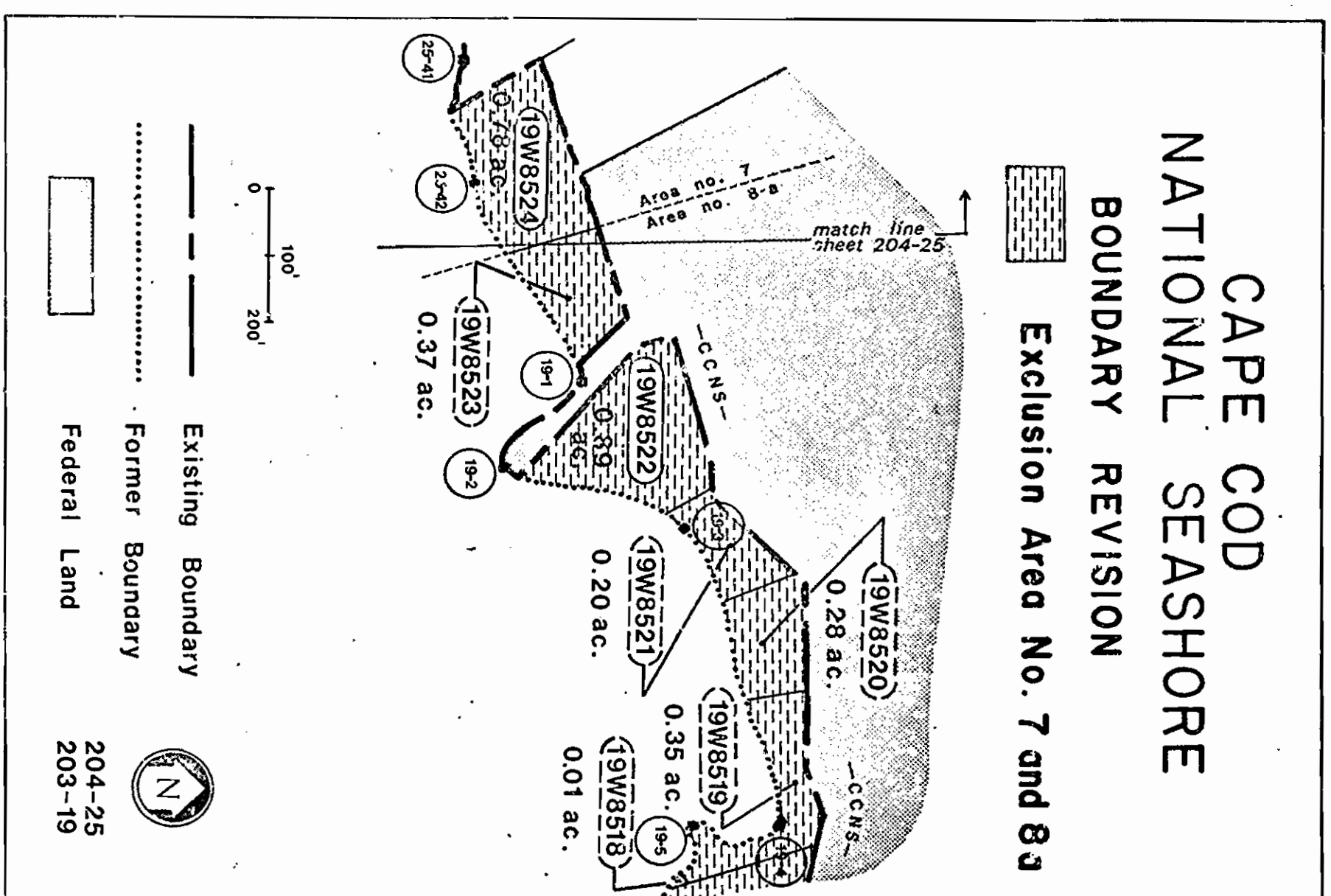
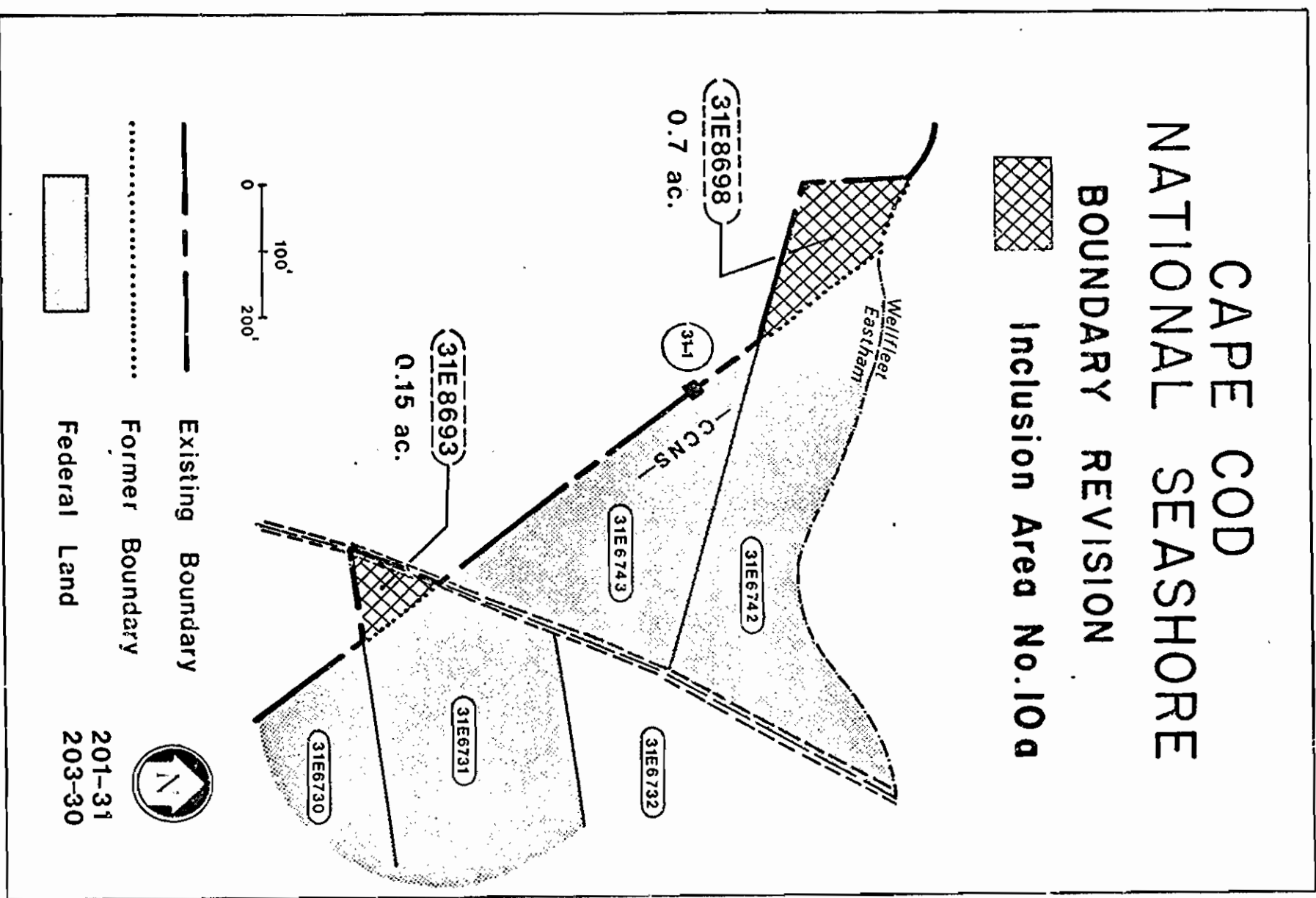
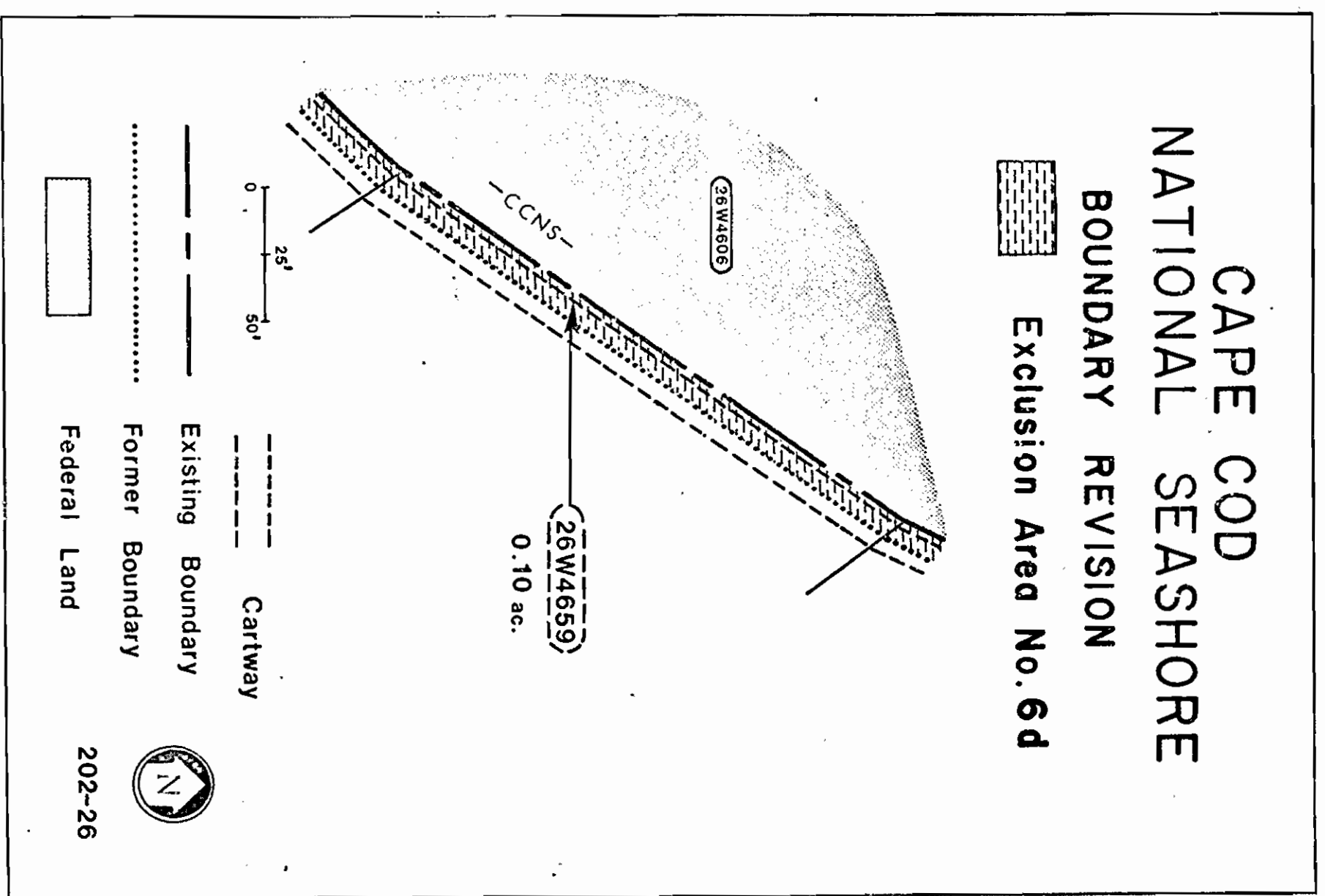


BAY

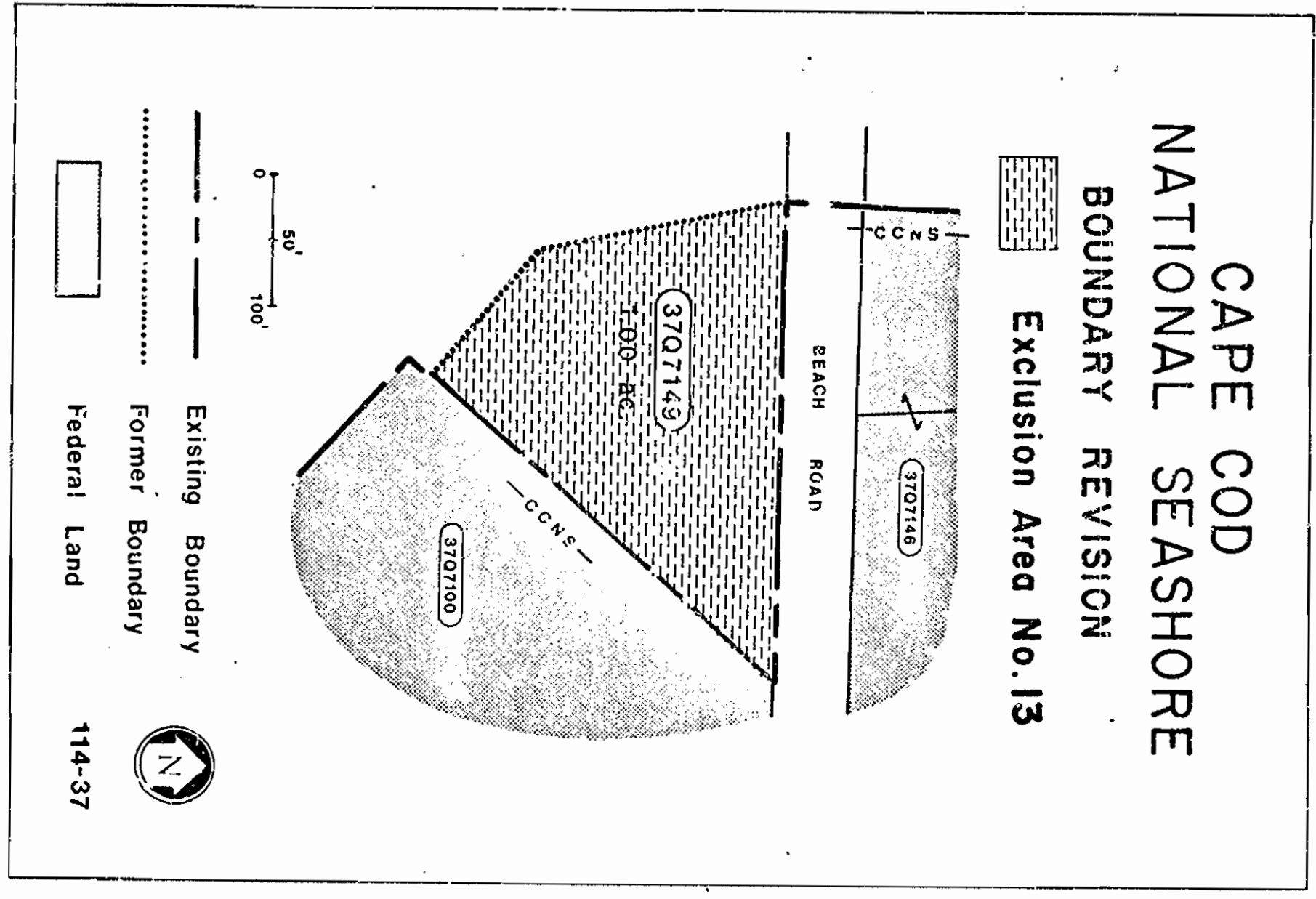
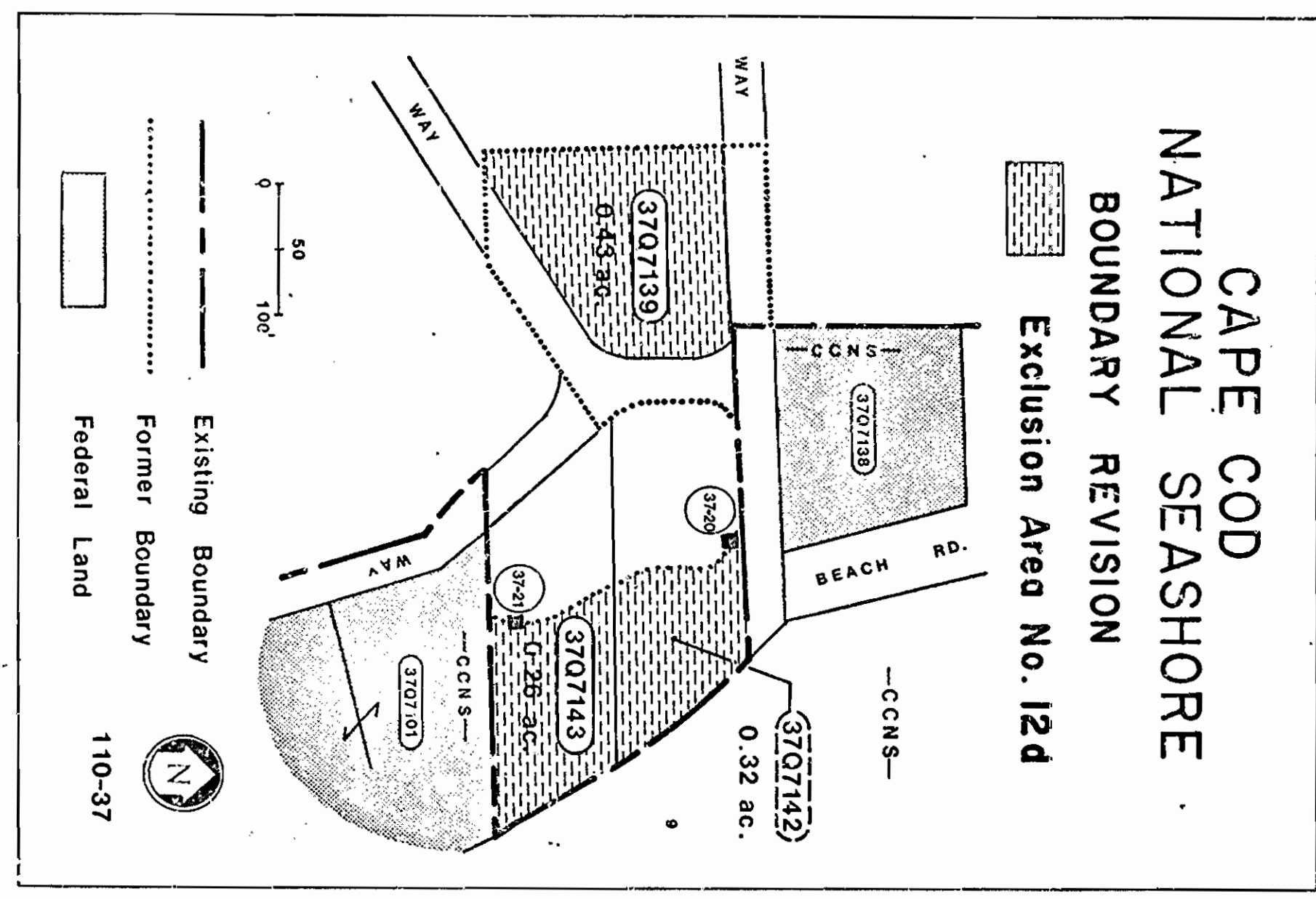
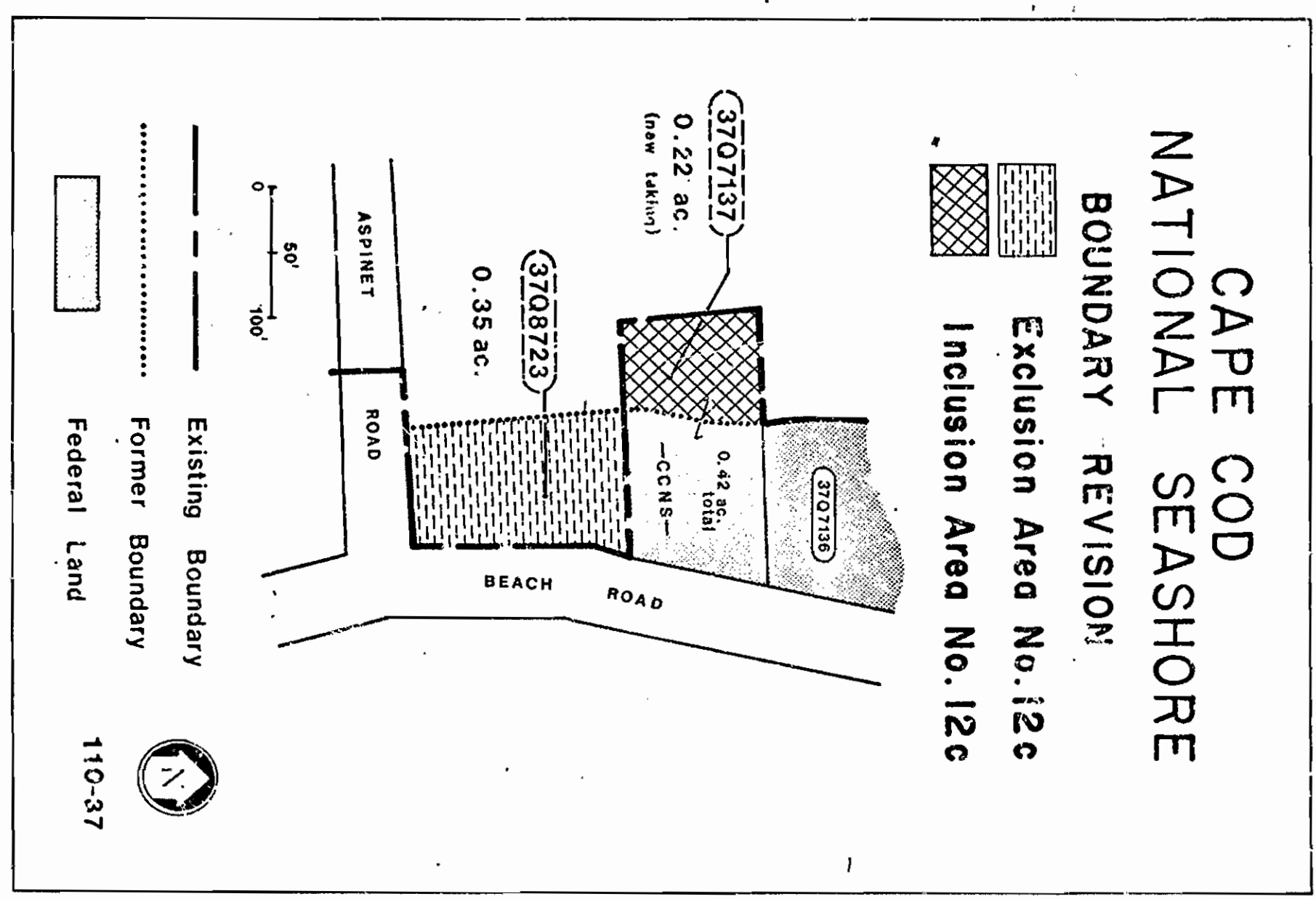
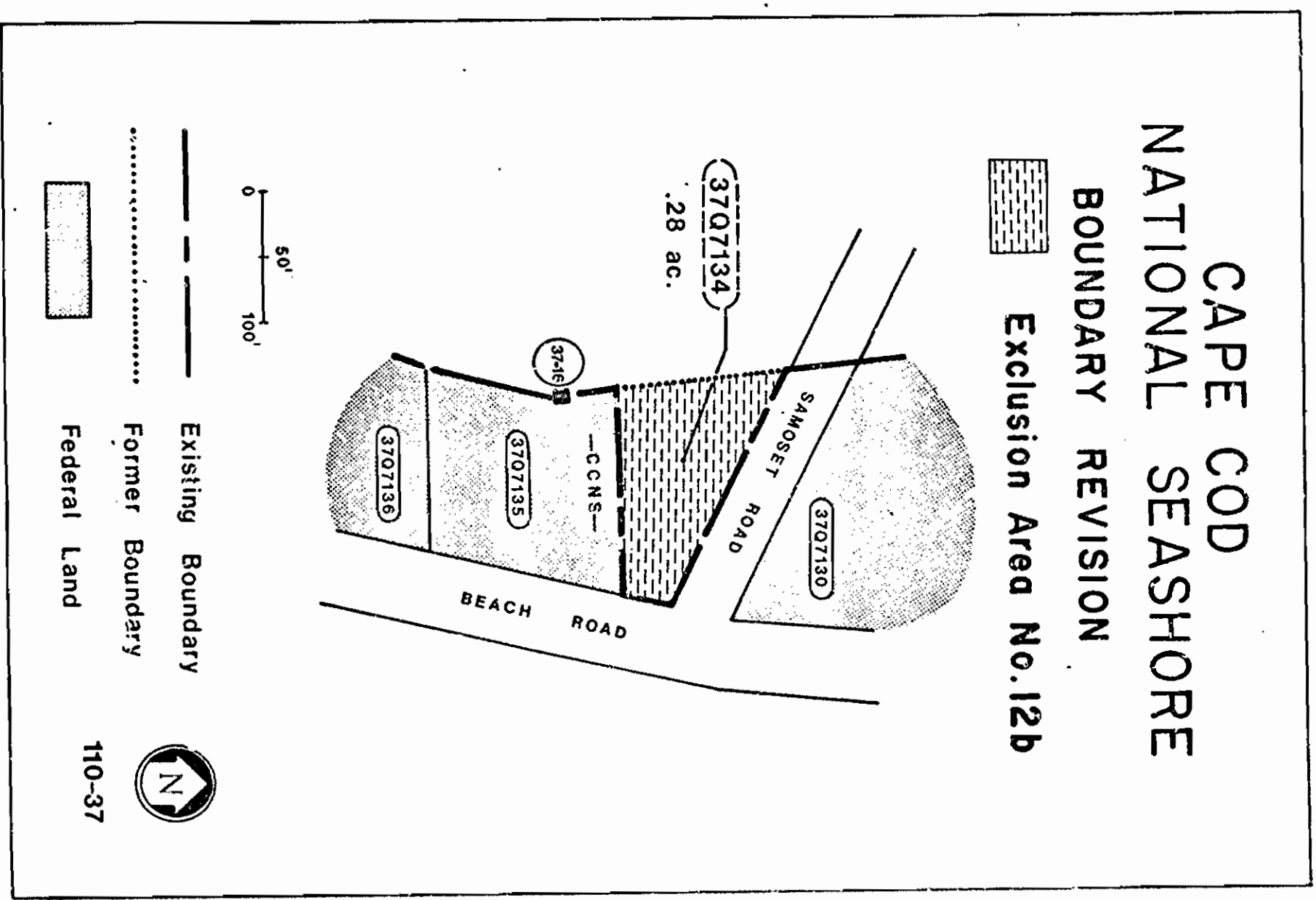
COB

ATLANTIC

OCEAN



DATE: 7



DESIGNED:	SUB SHEET NO.	TITLE OF SHEET	DRAWING NO.
DRAWN:			100
TECH. REVIEW:			10015
DATE: / /			PKG. SHEET
			4
			OF 4